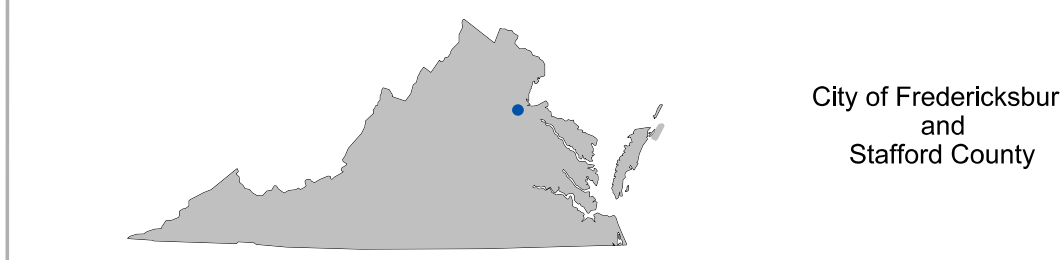


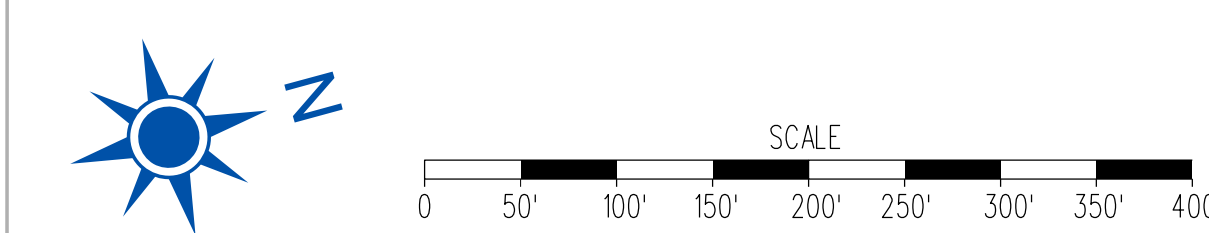
Aerial Overview (1 of 5)

I-95 Southbound CD Lanes (Rappahannock River Crossing)

Project Location



North Arrow & Scale



Legend

- Proposed Road
- Existing Right of Way
- Potential SWM Facility
- Proposed Right of Way & Limited Access Line
- Proposed Temp. Construction Easement
- Proposed Limits of Construction - Cut
- Proposed Limits of Construction - Fill
- Proposed Retaining Wall

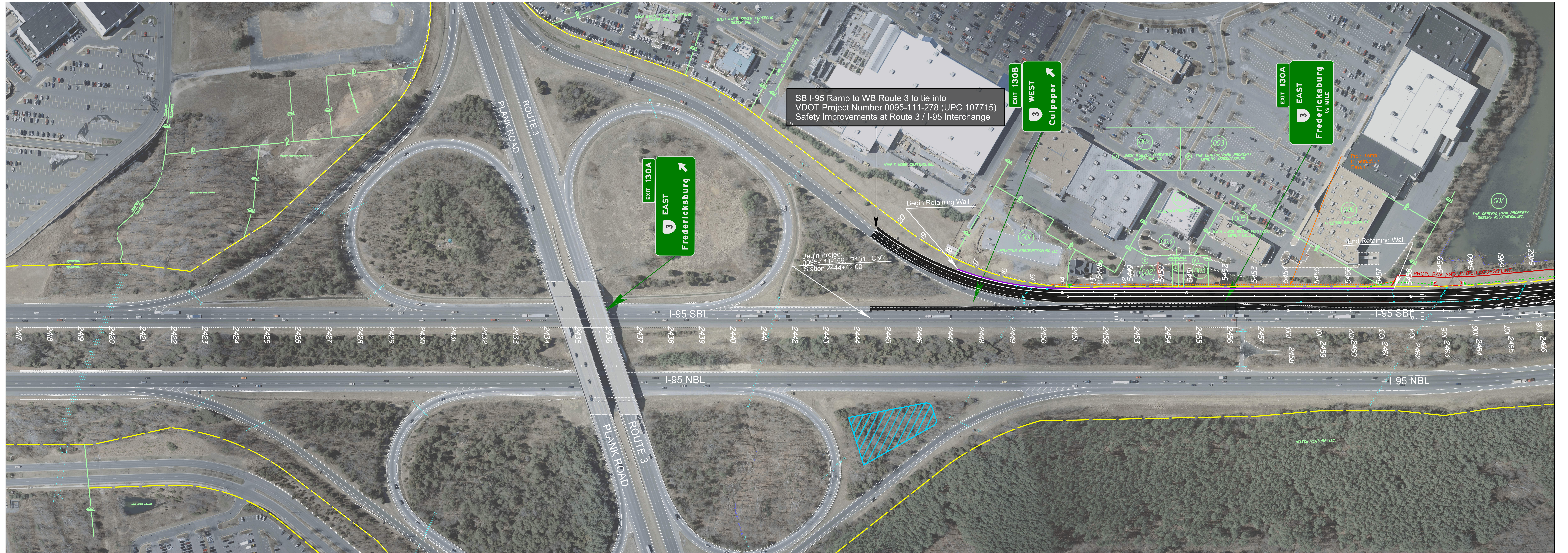
Contact Information

Krishna Potturi, P.E.
 Project Manager
 Virginia Department of Transportation
 87 Deacon Road
 Fredericksburg, VA 22405
 Comments may also be sent to:
 Fredericksburginfo @ VDOT.Virginia.gov

I-95 Southbound CD Lanes (Rappahannock River Crossing) from Exit 130 (Route 3) to Exit 133 (Route 17)
 State Project Number: 0095-111-259, C-501
 UPC 101595
 Federal Project Number: IM-5111(235)

These plans are unfinished and unapproved and are not to be used for any type of construction or the acquisition of right of way. Additional easements for utility relocations may be required beyond the proposed right-of-way shown on these plans.

Imagery Courtesy of the Commonwealth of Virginia copyright 2009/2010.



SB I-95 Ramp to WB Route 3 to tie into VDOT Project Number 0095-111-278 (UPC 107715) Safety Improvements at Route 3 / I-95 Interchange

EXIT 130A
 EAST
 Fredericksburg

EXIT 130B
 WEST
 Culpeper

EXIT 130A
 EAST
 Fredericksburg
 1/4 MILE

Begin Project
 0095-111-259, P101, C501
 Station 2444+42.00

Begin Retaining Wall

End Retaining Wall

PROP. R/W AND LIMITED ACCESS LINE